

4/5/14 x 6000

Staffordshire County Council

PUBLIC RIGHT OF WAY EVIDENCE FORM Important Note

The object of this enquiry is simply to reach the truth of the matter, whatever it may be. Witnesses are therefore asked to answer the questions as fully as possible and not to keep back any information, whether for or against the public status claim. This is of particular importance if the information is to be of real value in establishing the status of the way.

Name of witness (Mr/Mrs/Ms/Ms)..... Cynthia Blakemore



Please attach a map showing the claimed way marked in red, signed by yourself.

Guidance Notes on the completion of Public Rights of Way Evidence Forms

1. As far as possible the witness should complete the form, preferably in black ink. If another individual completes the form on their behalf they should indicate this at the end of the form.
2. Each witness should answer all questions fully with as much detail as possible.
3. Each witness should complete a separate form in respect of each claimed right of way about which she/he can give evidence.
4. A plan must be attached and the witness should clearly draw the route of the claimed right of way on the plan, and initial the plan at each end of the drawn route.
5. The route of the claimed right of way should be described as accurately as possible, if possible giving details of such things as property and field boundaries, stiles, gates, bridges and stepping stones, etc.
6. Witnesses should indicate whether they are prepared to give evidence either in a court or at a public inquiry. (The evidential value of a statement is reduced if it cannot be subject to cross examination).
7. If a witness would be unable to give evidence at a hearing because of ill health, age, etc the person obtaining the statement should endorse the form accordingly, and be able to give evidence of the circumstances.
8. The information given on this form may become available for public inspection.

Description of claimed way:- (include grid references if known)

From

To

Please take time to answer the questions carefully and in full

- 1. (a) How many years have you known the way? ~~52~~ 52 years
- (b) Does the way have a popular name? The lane.
- (c) Have you personally used the above way? *YES/NO
- (d) Did you only use part of the way? *YES/NO

Please do not use vague terms such as "often".

- (e) During which years have you used the way? From 1954 To 2005
- (f) Where were you going from/to? Ivelsey Rd to Bellhusk Lane
- (g) For what purpose? (eg work, pleasure) pleasure.
- (h) How many times a year? (eg daily, weekly, seasonal) seasonal + work
- (i) By what means? (eg on foot, horseback, motor vehicle etc) on foot + Tractor
- (j) Is, or was, the way a short cut for you? YES
- (k) If so why? To get to fields in Bellhusk Lane.

(l) Please show on the attached plan the route of the way you have used. If you have only used part of the way please mark or indicate the part used.

- (m) Do you still use the way? No because it has been blocked
- (n) If not why not?

- 2. When using the path where did you live? West Acres Ivelsey Rd
Wheaton Aston
- If at different places please provide details and years. /

- 3. (a) How wide is the way? about 3 mbes
- (b) Is it the same width throughout its length? YES

- 4. If you have ridden a horse on the way
 - (a) Where did you keep the horse?
 - (b) Where did you start and finish your ride?
 - (c) Were you ever riding with the hunt when you used the way? No

5. (a) When using the way did you ever see any other person driving motor or horse-drawn vehicles on the way? *YES/~~NO~~

(b) If YES, how often and what type of vehicle were they using? *Traction*

(c) Have you ever driven, or been a passenger in, a motor or horse drawn vehicle on the way? *~~YES~~?NO

(d) If YES to (c),

(i) How often was this?

(ii) What type of vehicle were you in?

(iii) For what purpose was it being used?

6. (a) Has the way always been on the same route? *YES/~~NO~~

(b) If NO, please describe the original route, state when the way was diverted and show details on a plan.

(c) Is the way a clearly defined track or path which a stranger to the vicinity could follow?

(d) Have you always kept to the route of the way between the start and finish, or have you wandered from the route?

7. (a) Have there, to your knowledge, ever been any stiles on the way? *~~YES~~/NO

(b) Have there, to your knowledge, ever been any gates on the way *YES/NO

(c) If YES, please mark on the attached plan the location of the stiles or gates and state, if known, when they were erected or removed.

(d) If any gates on the way were ever locked please state, how often, and if known, by whom?

Please mark on the attached plan the locations of the locked gates.

8. (a) Excluding locked gates, have you ever known of any other obstructions to the way? *Hedge Brushings and Grass cuttings and Dead Tree branches also a deep ditch* *YES/~~NO~~

(b) If YES, state (i) what type of obstruction was this? *has been dug near to Justice Rd,*

(ii) When they were erected or removed? *Some 2004 New owner*

(c) Please state, if known, who erected the obstructions and show the approximate position of the obstructions on the attached plan. *early 2006 Mike Yates and the new owner of Severn Oaks*

9. Has your usage ever been hindered or prevented in any way? *YES/~~NO~~

If so by whom or what? Mike Lates

When was this? during the past 3 yrs

Have you continued to use the way despite hindrances or obstructions *YES/~~NO~~

How did you do this? (e.g. diversion) by going into next field

Is the hindrance or obstruction still in existence *YES/~~NO~~

10. (a) Were you ever an owner or tenant of the land crossed by the way? *~~YES~~/NO

If YES, please give dates.

(b) If you were an owner or tenant did you acknowledge the route as a Public Right of Way? *YES/NO

If YES, please give dates.

(c) Was the land ever owned or tenanted by a relative of yours? *~~YES~~/NO

If so, what was their relationship to you?

(d) When you used the way were you working for any owner or tenant of the land adjoining or crossed by the way? *~~YES~~/NO

(e) If YES to (d),

(i) What was your employment?

(ii) Between what years were you employed?

(f) If you were employed by the owner/tenant

(i) Did you receive any instructions from the owner/tenant as to the use of the way by the public? *YES/NO

(ii) If so, what were your instructions?

(g) Did any relatives of yours ever work for an owner or tenant of land adjoining or crossed by the way? *YES/NO

If so, what was their relationship to you?

11. (a) Have you ever been stopped or turned back when using the way? *~~YES~~/NO

(b) Do you know, or have you heard of, anyone else having been prevented from using the way? *YES/~~NO~~

(c) If YES to (a) or (b), please give details including dates.

*Yes. Arthur has been stopped many times
als. people from the village who walk their dogs*

12. (a) Were you ever told by any owner or tenant of the land crossed by the way, or by anyone in their employment, that the way was not public? *~~YES~~/NO

(b) If YES, please state:

(i) Who told you?

(ii) When you were told?

(iii) What were you told?

13. (a) Have you ever seen any deterrent notices such as "Private", "No Road", "No Thoroughfare" or "Trespassers will be Prosecuted", on or near the way? *~~YES~~/NO

(b) If YES, please state what the notices said appropriate date of their display and show their approximate position on the attached plan? *YES/NO

14. (a) Have you ever seen any notices such as "Public Path", or "footpath", or any other similar notice on or near the way? *~~YES~~/NO

(b) Have you ever seen any direction signs, finger posts or other indicators on or near the way? *YES/NO

(c) If YES to (a) or (b), please state what the notices or posts said and show their approximate position on the attached plan?

.....

15. (a) Have you ever been given permission to use the way?
(Whether or not you asked for it) *~~YES~~/NO
- (b) Have you ever asked permission to use the way? *~~YES~~/NO
- (c) If YES, who gave you permission?
- (d) When were you given permission?
- (e) For what purpose were you given permission to use the way?

16. (a) Have you seen other people using the way? *YES/~~NO~~
- (b) How were they using the way (ie foot, horse)? on foot and tractors
- (c) Were they accompanying you? If so, please give details. (ie companions, rambling club, family, etc)?
- (d) If they were not accompanying you, were these people known to you? Some were
- (e) How frequently did you see other people using the way? (ie daily, weekly, seasonal etc) Several times a month
- (f) How many other people, approximately, did you see on these occasions?
- (g) Please give any further details of other people's use of the way which you feel may be important It made a nice walk from Guitsey Rd. and back into Belknap Lane.

17. Have you ever been charged a monetary sum for using the path?
If so, by whom? *~~YES~~/NO

18. (a) Do you have any documentary evidence about the way? *YES/~~NO~~
- (b) If so, in what form is this? ie maps, photos, etc please attach a copy if possible)
.....Maps.....
- (c) Would you be willing to make the original document available if necessary? *YES/~~NO~~

19. Can you give any further information about the way (continue on a separate sheet of paper if necessary).

It is a great pity to close this lane as there are few places to walk that are free from traffic. It has been used for many years. People used to take their horses and carts along this lane from Belhusk. Here it was a short cut in the older days to get to the village. When we were farming we moved sheep from our fields in Belhusk here to our fields in Suetsey Rd. Unfortunately Mr. Riley who lived in Belhusk lane has recently passed away but he had a lot of information regarding the use of this lane.

20. Would you be prepared to give evidence of your use of the way at a public inquiry or in a court of law, if necessary?

*YES/~~NO~~

Please note that this form may be available to members of the public including affected owners or occupiers of the land crossed by the way.

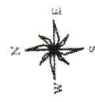
I certify that, to the best of my knowledge and belief, the information I have given to this statement is true.

Signature: C. M. Blakemore

Person taking this statement (if applicable)

Date: 24-7-06

STAFFORDSHIRE
COUNTY COUNCIL



This product includes mapping data licensed from Ordnance Survey with the permission of the Controller of Her Majesty's Stationery Office.
© Crown copyright and / or database right 2006. All rights reserved.
Licence Number 100019422

Scale 1:2243 Date 1/3/2006

Willow Farm

Pond

Greyhouse Farm

Bellhurst Cottage

Bellhurst Cottage

Sunny Cottage

West Beech

Pond

Bell Hurst Farm

Pump

Pond

241 Blakenno

111.3m

*Water Pitches
over Branch
of
Sunny
Cottage*

Seven Oaks

Ponds

The Bungalow

Garage

BELFHURST LANE

Drain

NETSEY ROAD

BM 114.99m

Hurst
Lea

Westley

LB

The Spinney House


4/SF/4X6000

Staffordshire County Council

PUBLIC RIGHT OF WAY EVIDENCE FORM Important Note

The object of this enquiry is simply to reach the truth of the matter, whatever it may be. Witnesses are therefore asked to answer the questions as fully as possible and not to keep back any information, whether for or against the public status claim. This is of particular importance if the information is to be of real value in establishing the status of the way.

Name of witness (Mr/Mrs/Miss/Ms) SUSAN E SAUNDERS



Please attach a map showing the claimed way marked in red, signed by yourself.

Guidance Notes on the completion of Public Rights of Way Evidence Forms

1. As far as possible the witness should complete the form, preferably in black ink. If another individual completes the form on their behalf they should indicate this at the end of the form.
2. Each witness should answer all questions fully with as much detail as possible.
3. Each witness should complete a separate form in respect of each claimed right of way about which she/he can give evidence.
4. A plan must be attached and the witness should clearly draw the route of the claimed right of way on the plan, and initial the plan at each end of the drawn route.
5. The route of the claimed right of way should be described as accurately as possible, if possible giving details of such things as property and field boundaries, stiles, gates, bridges and stepping stones, etc.
6. Witnesses should indicate whether they are prepared to give evidence either in a court or at a public inquiry. (The evidential value of a statement is reduced if it cannot be subject to cross examination).
7. If a witness would be unable to give evidence at a hearing because of ill health, age, etc the person obtaining the statement should endorse the form accordingly, and be able to give evidence of the circumstances.
8. The information given on this form may become available for public inspection.

Description of claimed way:- (include grid references if known)

From

To

Please take time to answer the questions carefully and in full

1. (a) How many years have you known the way? 17 YEARS
(b) Does the way have a popular name?
(c) Have you personally used the above way? *YES/~~NO~~
(d) Did you only use part of the way? *YES/~~NO~~

Please do not use vague terms such as "often".

- (e) During which years have you used the way? From 1989 To 2008 ^{SSounds}
(f) Where were you going from/to? HOME TO WESTLEY HOUSE OR WALKING THE DOG
(g) For what purpose? (eg work, pleasure) PLEASURE
(h) How many times a year? (eg daily, weekly, seasonal) ONCE WEEKLY
(i) By what means? (eg on foot, horseback, motor vehicle etc) FOOT & HORSEBACK
(j) Is, or was, the way a short cut for you? NO
(k) If so why?

(l) **Please show on the attached plan the route of the way you have used.**
If you have only used part of the way please mark or indicate the part used.

- (m) Do you still use the way? NO

(n) If not why not? OBSTRUCTION BRANCHES BLOCKING EACH END. + GRASS CUTTING IN IN THE MIDDLE,

2. When using the path where did you live? AS ABOVE

If at different places please provide details and years.

3. (a) How wide is the way? ROUGHLY 3.M

- (b) Is it the same width throughout its length? yes .

4. If you have ridden a horse on the way

- (a) Where did you keep the horse? WESTLEY HOUSE LIVERY

- (b) Where did you start and finish your ride? WESTLEY HOUSE TO WESTLEY HOUSE

- (c) Were you ever riding with the hunt when you used the way? NO

5. (a) When using the way did you ever see any other person driving motor or horse-drawn vehicles on the way? ~~YES~~/NO

(b) If YES, how often and what type of vehicle were they using?

(c) Have you ever driven, or been a passenger in, a motor or horse drawn vehicle on the way? ~~YES~~?NO

(d) If YES to (c),

(i) How often was this?

(ii) What type of vehicle were you in?

(iii) For what purpose was it being used?

6. (a) Has the way always been on the same route? *YES/~~NO~~

(b) If NO, please describe the original route, state when the way was diverted and show details on a plan.

(c) Is the way a clearly defined track or path which a stranger to the vicinity could follow?

(d) Have you always kept to the route of the way between the start and finish, or have you wandered from the route?

7. (a) Have there, to your knowledge, ever been any stiles on the way? *~~YES~~/NO

(b) Have there, to your knowledge, ever been any gates on the way? *~~YES~~/NO

(c) If YES, please mark on the attached plan the location of the stiles or gates and state, if known, when they were erected or removed.

(d) If any gates on the way were ever locked please state, how often, and if known, by whom?

Please mark on the attached plan the locations of the locked gates.

8. (a) Excluding locked gates, have you ever known of any other obstructions to the way? *YES/~~NO~~

(b) If YES, state (i) what type of obstruction was this? GRASS CUTTINGS, BRANCHES, SHEEP WIRE.

(ii) When they were erected or removed?

(c) Please state, if known, who erected the obstructions and show the approximate position of the obstructions on the attached plan. MIKE YATES, & THE NEW OWNER

9. Has your usage ever been hindered or prevented in any way? *~~YES~~/NO
If so by whom or what? ...MIKE YATES.....
When was this?3 YEARS.....
Have you continued to use the way despite hindrances or obstructions *~~YES~~/NO
How did you do this? (e.g. diversion)
Is the hindrance or obstruction still in existence *YES/~~NO~~
-

10. (a) Were you ever an owner or tenant of the land crossed by the way? *~~YES~~/NO

If YES, please give dates.

- (b) If you were an owner or tenant did you acknowledge the route as a Public Right of Way? *YES/NO

If YES, please give dates.

- (c) Was the land ever owned or tenanted by a relative of yours? *YES/NO

If so, what was their relationship to you?

- (d) When you used the way were you working for any owner or tenant of the land adjoining or crossed by the way? *~~YES~~/NO

(e) If YES to (d),

(i) What was your employment?

(ii) Between what years were you employed?

(f) If you were employed by the owner/tenant

- (i) Did you receive any instructions from the owner/tenant as to the use of the way by the public? *~~YES~~/NO

(ii) If so, what were your instructions?

- (g) Did any relatives of yours ever work for an owner or tenant of land adjoining or crossed by the way? *~~YES~~/NO

If so, what was their relationship to you?

11. (a) Have you ever been stopped or turned back when using the way? *~~YES~~/NO

(b) Do you know, or have you heard of, anyone else having been prevented from using the way? *YES/NO

(c) If YES to (a) or (b), please give details including dates.

MRS Wendy FARTHER, LAST FEW YEARS

12. (a) Were you ever told by any owner or tenant of the land crossed by the way, or by anyone in their employment, that the way was not public? *~~YES~~/NO

(b) If YES, please state:

(i) Who told you?

(ii) When you were told?

(iii) What were you told?

13. (a) Have you ever seen any deterrent notices such as "Private", "No Road", "No Thoroughfare" or "Trespassers will be Prosecuted", on or near the way? *~~YES~~/NO

(b) If YES, please state what the notices said appropriate date of their display and show their approximate position on the attached plan? *YES/NO

14. (a) Have you ever seen any notices such as "Public Path", or "footpath", or any other similar notice on or near the way? *~~YES~~/NO

(b) Have you ever seen any direction signs, finger posts or other indicators on or near the way? *~~YES~~/NO

(c) If YES to (a) or (b), please state what the notices or posts said and show their approximate position on the attached plan?

15. (a) Have you ever been given permission to use the way? ~~YES~~/NO
 (Whether or not you asked for it)
- (b) Have you ever asked permission to use the way? ~~YES~~/NO
- (c) If YES, who gave you permission?
- (d) When were you given permission?
- (e) For what purpose were you given permission to use the way?

16. (a) Have you seen other people using the way? *YES/~~NO~~
- (b) How were they using the way (ie foot, horse)? ..FOOT... & ...HORSE BACK
- (c) Were they accompanying you? If so, please give details. (ie companions, rambling club, family, etc)? ..YES... HUSBAND, WALKING, COMPANIONS HORSE RIDING
- (d) If they were not accompanying you, were these people known to you? ..SOME
- (e) How frequently did you see other people using the way? (ie daily, weekly, seasonal etc) ..TWICE MONTHLY
- (f) How many other people, approximately, did you see on these occasions? 1 OR 2
- (g) Please give any further details of other people's use of the way which you feel may be important

17. Have you ever been charged a monetary sum for using the path? *~~YES~~/NO
 If so, by whom?

18. (a) Do you have any documentary evidence about the way? *~~YES~~/NO
- (b) If so, in what form is this? ie maps, photos, etc please attach a copy if possible

- (c) Would you be willing to make the original document available if necessary? *YES/NO

19. Can you give any further information about the way (continue on a separate sheet of paper if necessary).

It is just a usefull little LAINE FOR WALKING
THE DOG, RIDING THE HORSE.

20. Would you be prepared to give evidence of your use of the way
at a public inquiry or in a court of law, if necessary?

*YES/~~NO~~

Please note that this form may be available to members of the public including affected owners or occupiers of the land crossed by the way.

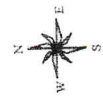
I certify that, to the best of my knowledge and belief, the information I have given to this statement is true.

Signature: S. S. Sandhu

Person taking this statement (if applicable)

Date: 13.06.2012

STAFFORDSHIRE
COUNTY COUNCIL



This product includes mapping data licensed from Ordnance Survey with the permission of the Controller of Her Majesty's Stationery Office.
© Crown copyright and / or databases. Licence Number 100019422

Scale 1:2243 Date 1/3/2006

Willow Farm

Pond

Greyhouse Farm

Bellhurst Cottage

Bellhurst Cottage

Sunny Cottage

Pond

PER PIT LANE

Bell Hurst Farm

Pump

Pond

WIRE-

West Beech

GROSS CUTTINGS

Branches

Branches

Ponds

The Bungalow

Garage

BELFHURST LANE

Wire

Branches

111.3m

Seven Oaks

Drain

NETSEY ROAD

BM 114.99m

Hurst Lea

Westley

LB

The Spinney House

S.S. Suds

